11/17/11

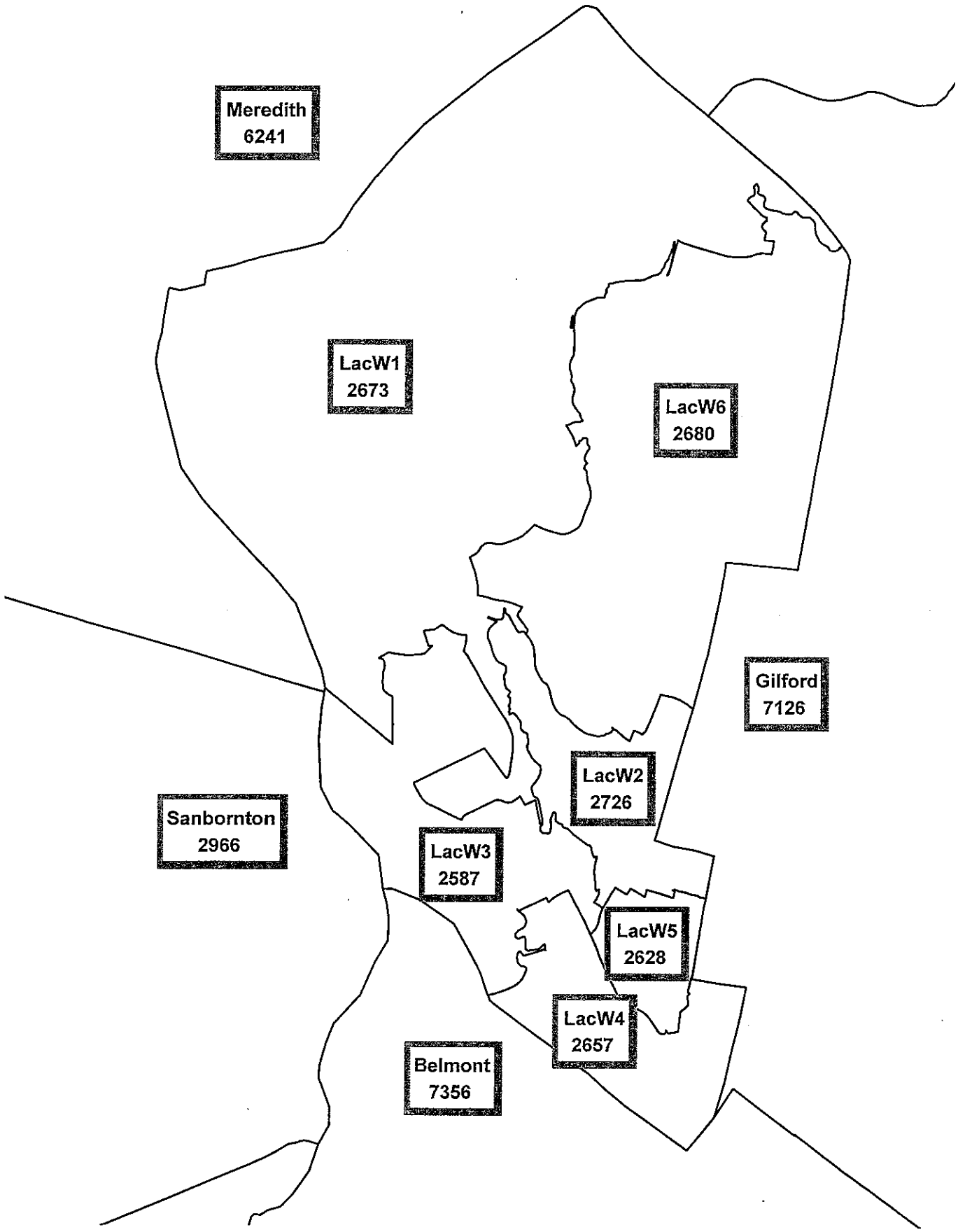

Belknap – Laconia populations not verified with city

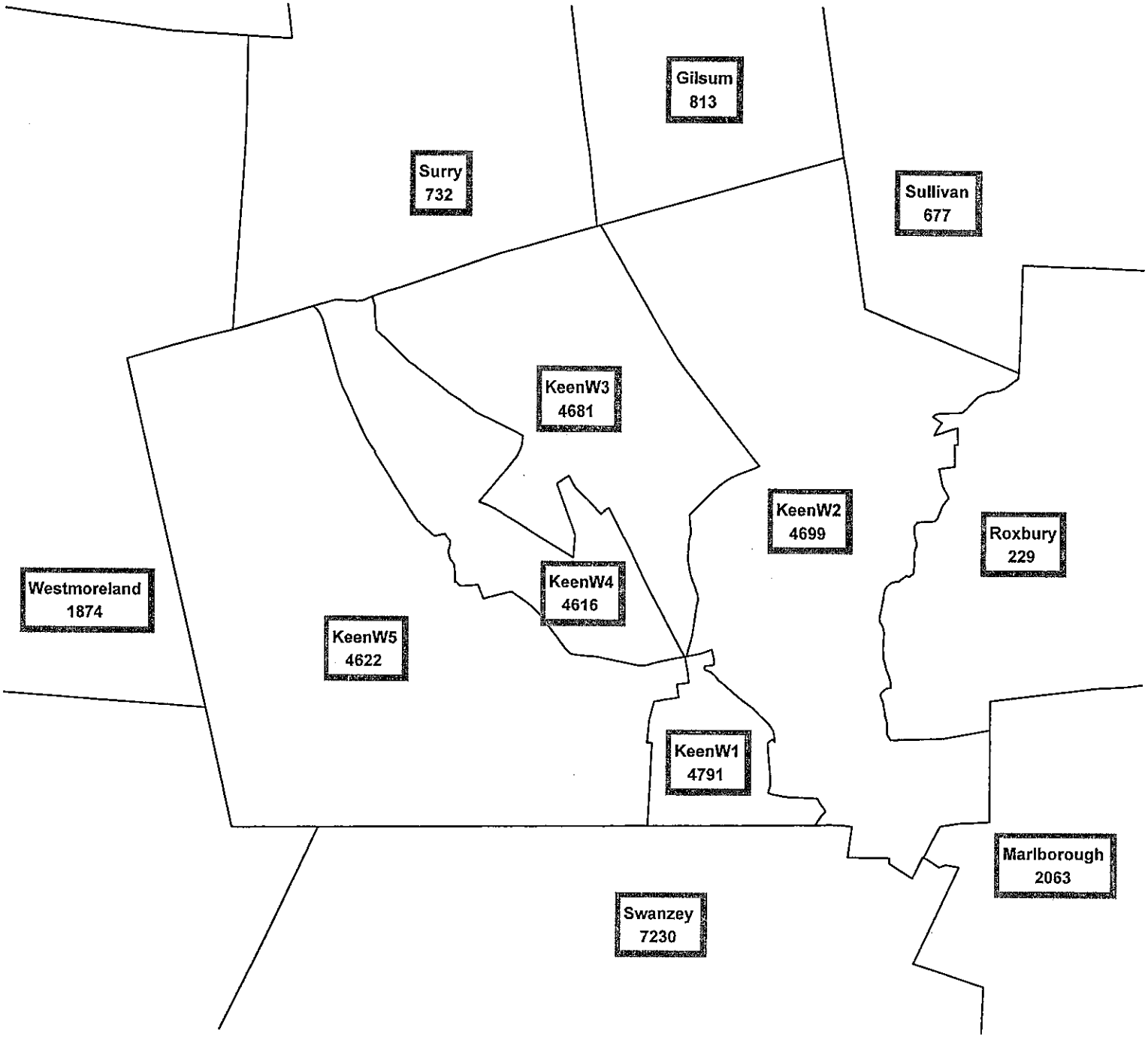
Gilsum
813
Surry
732
Sullivan
677
KeenW3
4681
KeenW2
4699
Roxbury
229
Westmoreland
1874
KeenW4
4616
KeenW5
4622
KeenW1
4791
Marlborough
2063
Swanzey
7230

Cheshire

Grafton – Does not reflect Lebanons proposed new wards (on ballot March 13)

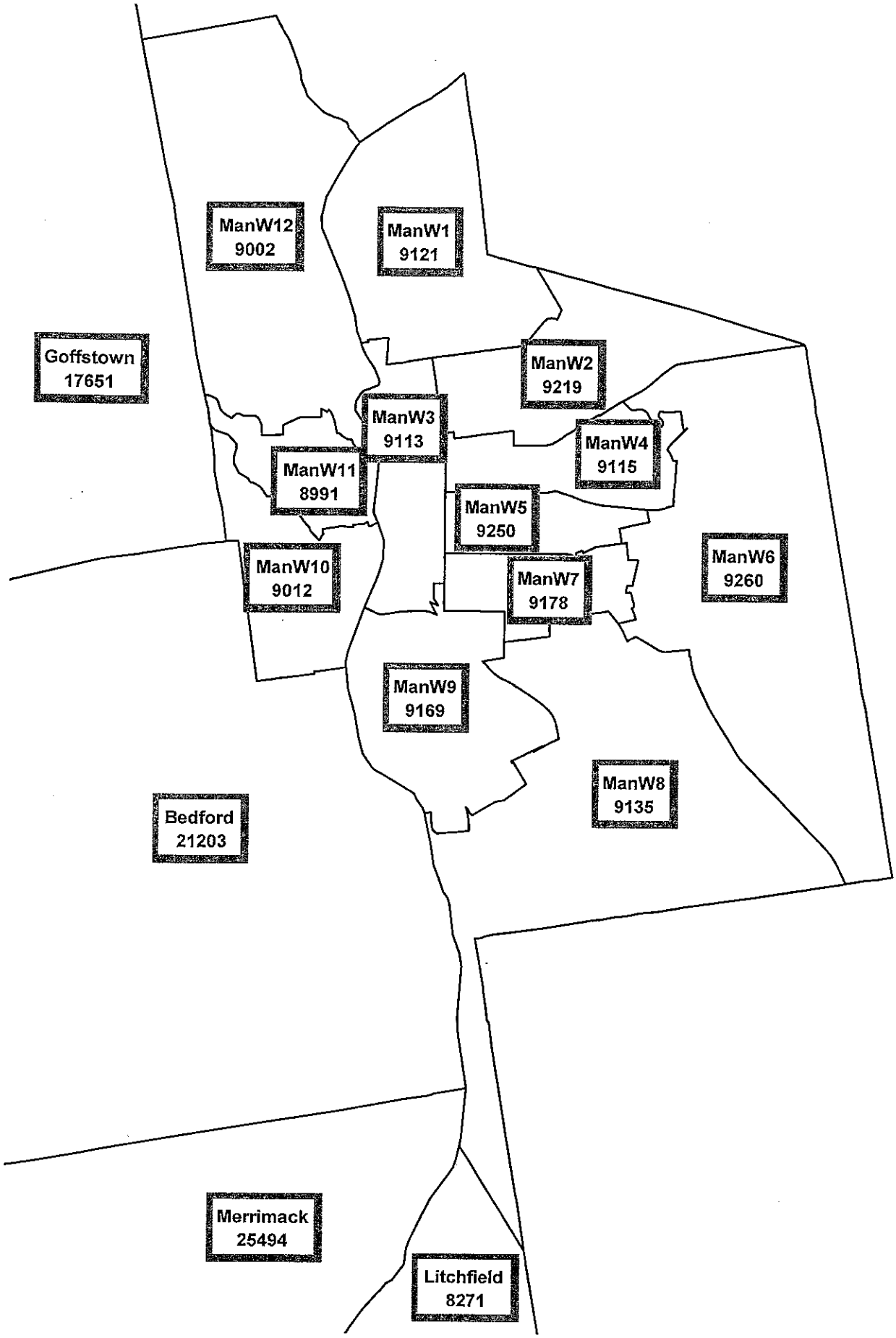

Hillsborough

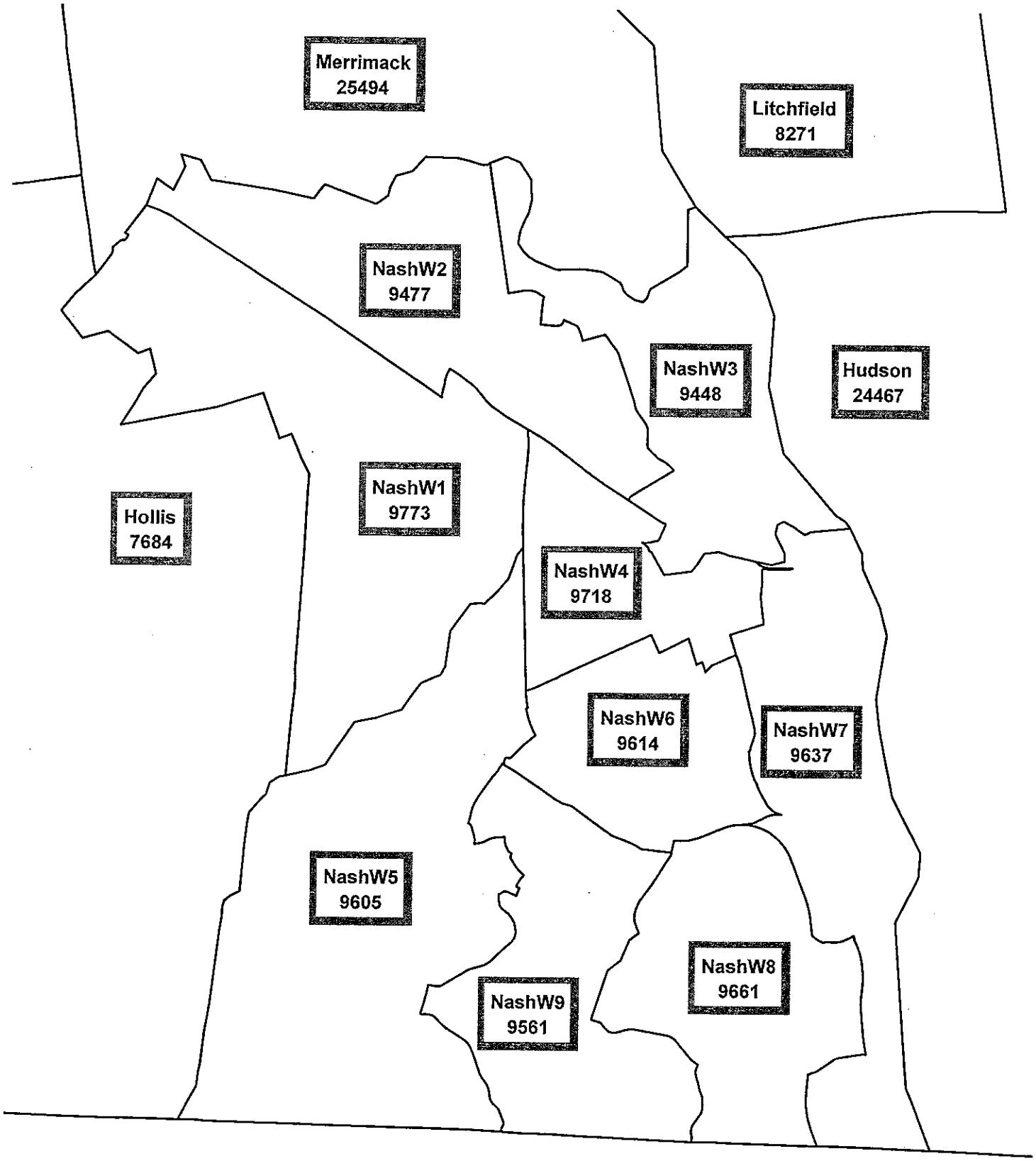

Hillsborough

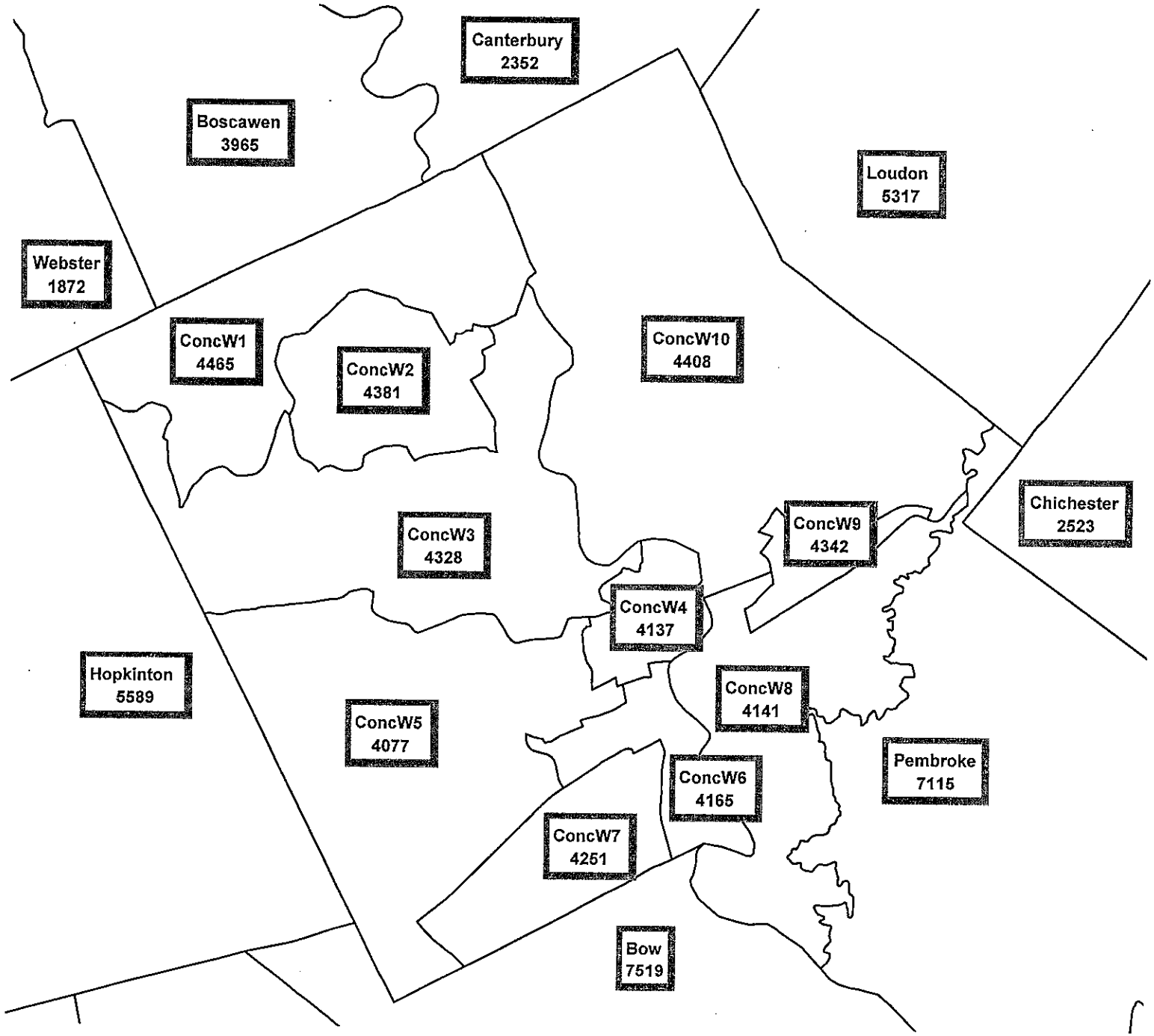
Canterbury
2352
Boscawen
3965
Loudon
5317
Webster
1872
ConcW1
4465
ConcW2
4381
ConcW10
4408
Chichester
2523
ConcW9
4342
ConcW3
4328
ConcW4
4137
Hopkinton
5589
ConcW8
4141
ConcW5
4077
Pembroke
7115
ConcW6
4165
ConcW7
4251
Bow
7519

Merrimack

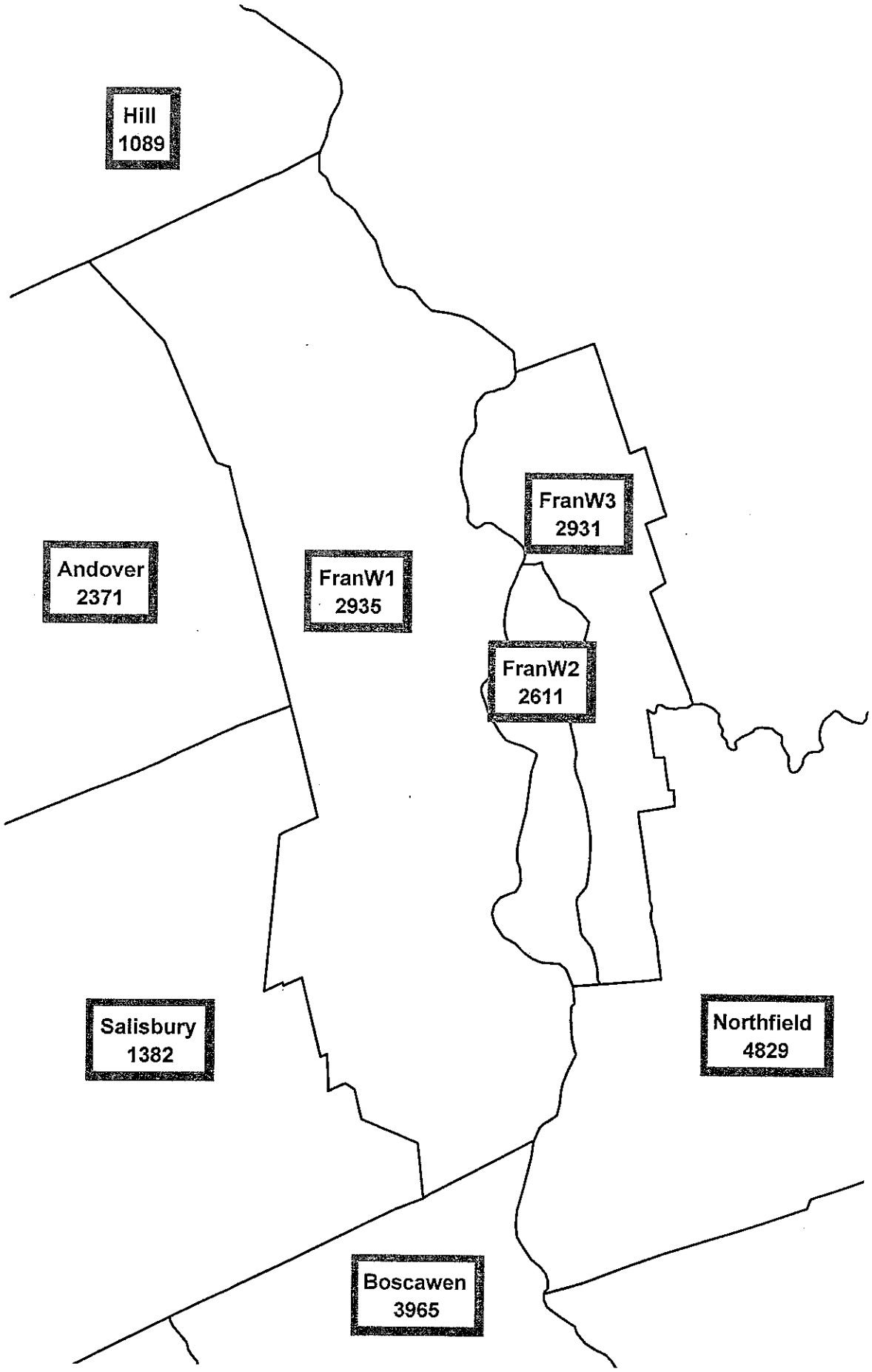
Hill
1089
Andover
2371
FranW1
2935
FranW3
2931
FranW2
2611
Salisbury
1382
Northfield
4829
Boscawen
3965

Merrimack

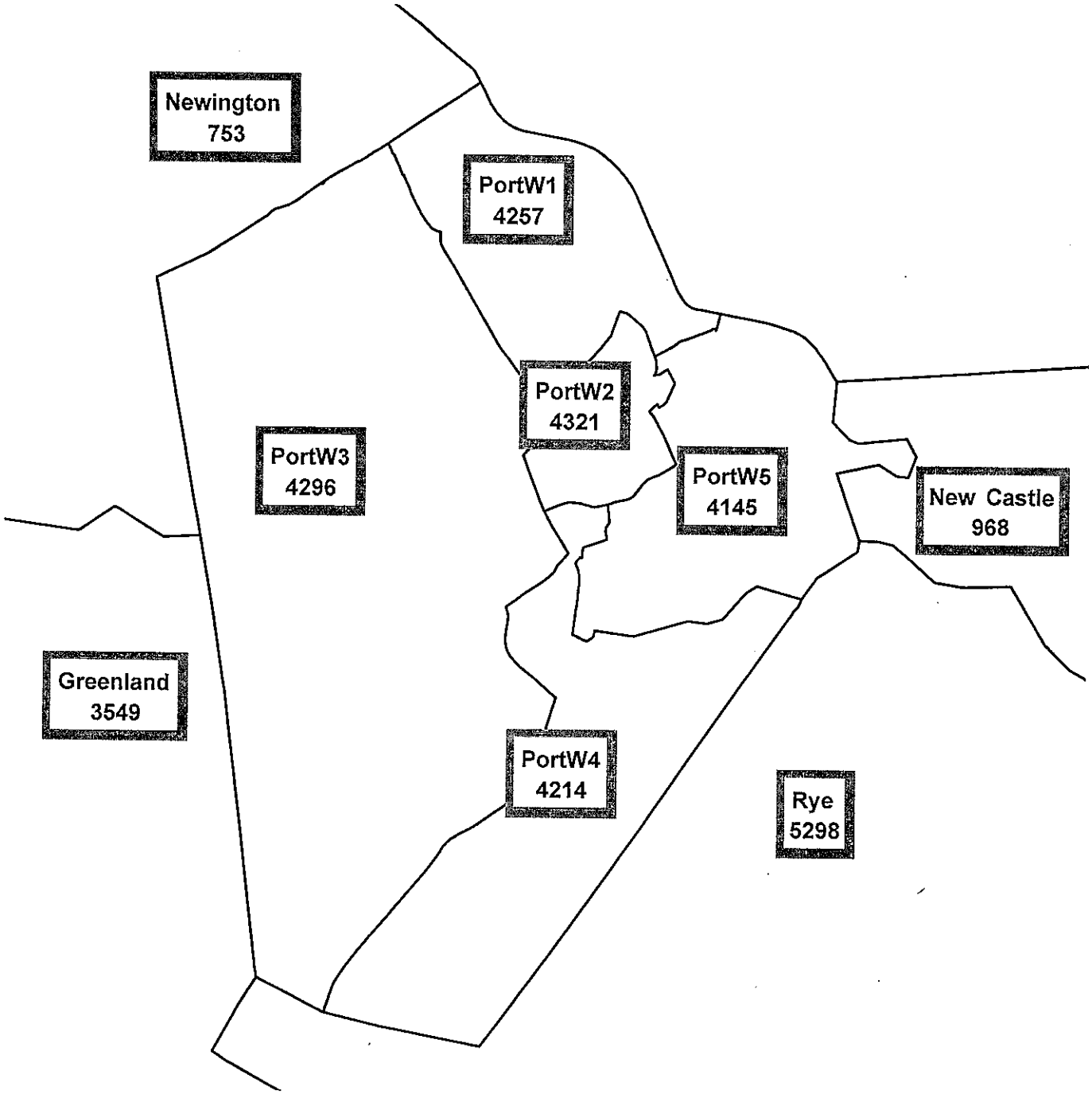
Newington
753
PortW1
4257
PortW2
4321
PortW3
4296
PortW5
4145
New Castle
968
Greenland
3549
PortW4
4214
Rye
5298

Rockingham

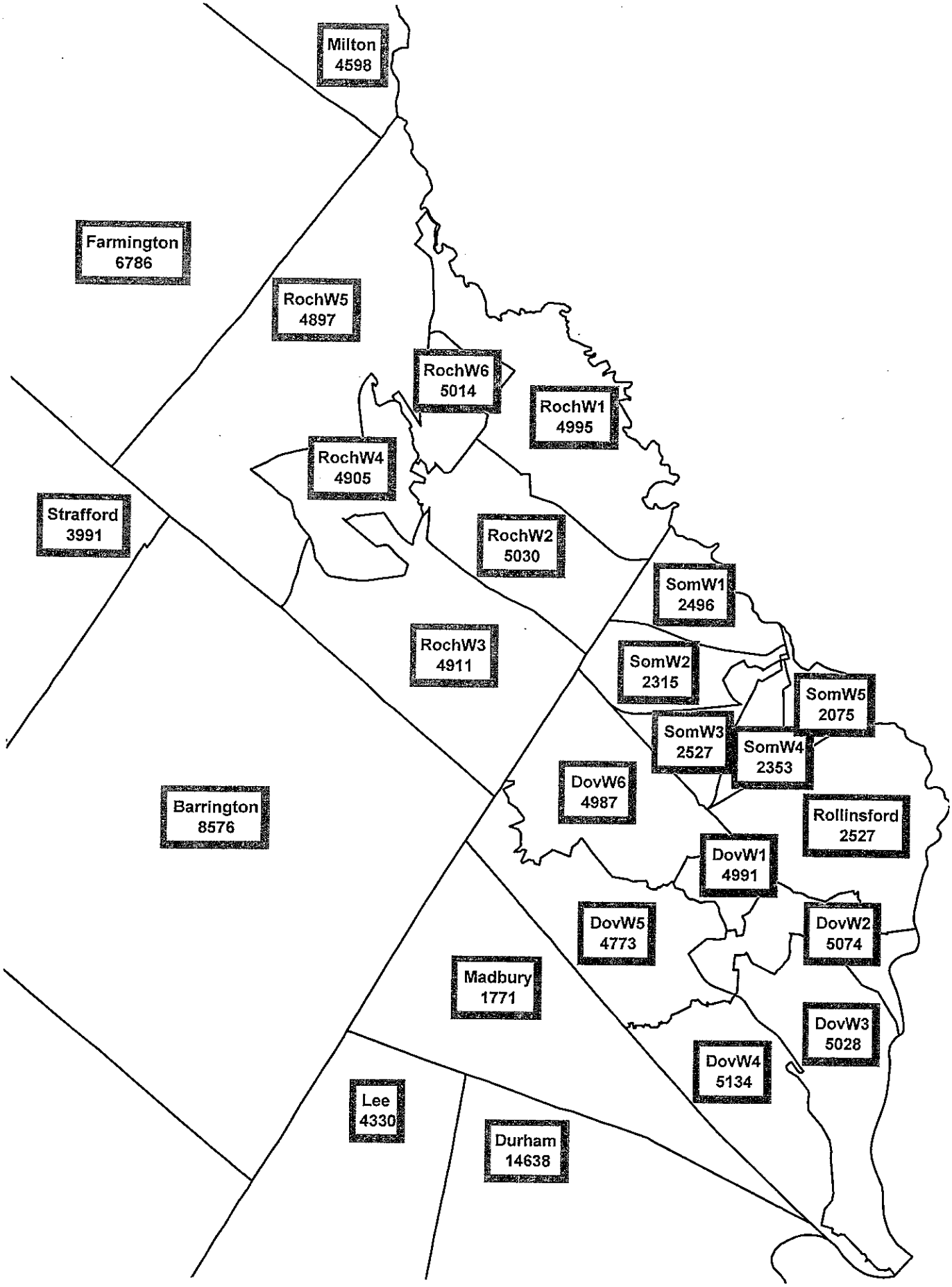
Milton
4598
Farmington
6786
RochW5
4897
RochW6
5014
RochW1
4995
RochW4
4905
Strafford
3991
RochW2
5030
SomW1
2496
RochW3
4911
SomW2
2315
SomW5
2075
SomW3
2527
SomW4
2353
DovW6
4987
Barrington
8576
Rollinsford
2527
DovW1
4991
DovW5
4773
DovW2
5074
Madbury
1771
DovW3
5028
DovW4
5134
Lee
4330
Durham
14638

Strafford

Cornish
1640
Croydon
764
ClarW3
4267
Newport
6507
ClarW2
4490
ClarW1
4598
Charlestown
5114
Unity
1671

Sullivan